

**London Borough of Islington**  
**TRAFFIC MANAGEMENT ORDER**

**2024/006**

---

The Islington (Free Parking Places, Loading Places and Waiting, Loading and Stopping Restrictions) (Amendment No. 3) Order 2024

Made on ... 11 January 2024  
Coming into operation on ... 12 January 2024

---

The Council of the London Borough of Islington, after consulting the Commissioner of Police of the Metropolis, in exercise of the powers conferred by sections 6 and 124 of and Part IV of Schedule 9 to the Road Traffic Regulation Act 1984<sup>a</sup>, as amended by the Local Government Act 1985<sup>b</sup>, and of all other powers thereunto enabling, hereby make the following Order:-

Citation and commencement

1. This Order may be cited as The Islington (Free Parking Places, Loading Places and Waiting, Loading and Stopping Restrictions) (Amendment No. 3) Order 2024 and shall come into force on the the 12<sup>th</sup> of January 2024.

Interpretation

2. (1) In this Order:

“Council” means the Council of the London Borough of Islington;

“map schedule legend” means the map schedule legend attached to the Order of 2023 which, when used in conjunction with a map tile, identifies the specific type of parking place or loading place designated by or waiting restriction or loading restriction provided by this Order and the specific type of parking place and loading place designated by or waiting, loading or stopping restriction provided by the Order of 2023 and, where specified, certain of their governing provisions;

“map tile” means an individual map with a specific tile reference, being part of the map based schedule attached to this Order;

“map based schedule” means the collection of map tiles attached to and to be read in conjunction with this Order and listed in Schedule 1 to this Order which depicts the parking places designated by and the waiting restrictions and loading restrictions provided by this Order and the parking places and loading places designated by and waiting restrictions, loading restrictions and stopping restrictions provided by the Order of 2016 and, in conjunction with either the map schedule legend or a map tile label, or both, identifies the type of each particular parking place or loading place or length of waiting restrictions, loading restrictions

---

<sup>a</sup> 1984 c.27

<sup>b</sup> 1985 c.51

or stopping restrictions, and, where specified, certain of their governing provisions:

Provided that the Council does not accept responsibility for any inaccuracies contained in the Ordnance Survey data relied upon to create the map based schedule and where a parking place, loading place or length of waiting restrictions, loading restrictions or stopping restrictions is depicted in the map based schedule, that parking place, loading place or length of waiting restrictions, loading restrictions or stopping restrictions will continue to apply irrespective of any subsequent changes that have been made to the underlying Ordnance Survey data

“the Order of 2023” means The Islington (Free Parking Places, Loading Places and Waiting, Loading and Stopping Restrictions) (Consolidation) Order 2023<sup>c</sup>.

- (2) Any reference in this Order to any enactment shall be construed as a reference to that enactment as amended, applied, consolidated, re-enacted by or as having effect by virtue of any subsequent enactment.
- (3) Unless the context otherwise requires, any expression used in this Order which is also used in the Order of 2023 shall have the same meaning as in that Order.

#### Substitution of map tiles and amendments of the Order of 2023

3. Whilst this Order continues in force and without prejudice to the validity of anything done or to any liability incurred in respect of any act or omission before the coming into operation of this Order, the Order of 2023 shall have effect as though:
  - a) in respect of any map tile attached to that Order and specified in column 1 of Schedule 1 to this Order, there were substituted by the map tile attached to this Order in Schedule 2 and specified in relation thereto in column 2 of Schedule 1 to this Order.

#### Placing of traffic signs, etc

4. The Council shall:
  - (a) place and maintain traffic signs indicating the limits of each waiting restriction imposed by this Order; and
  - (b) carry out such other work as is reasonably required for the purposes of the satisfactory operation of a length of each waiting restriction.

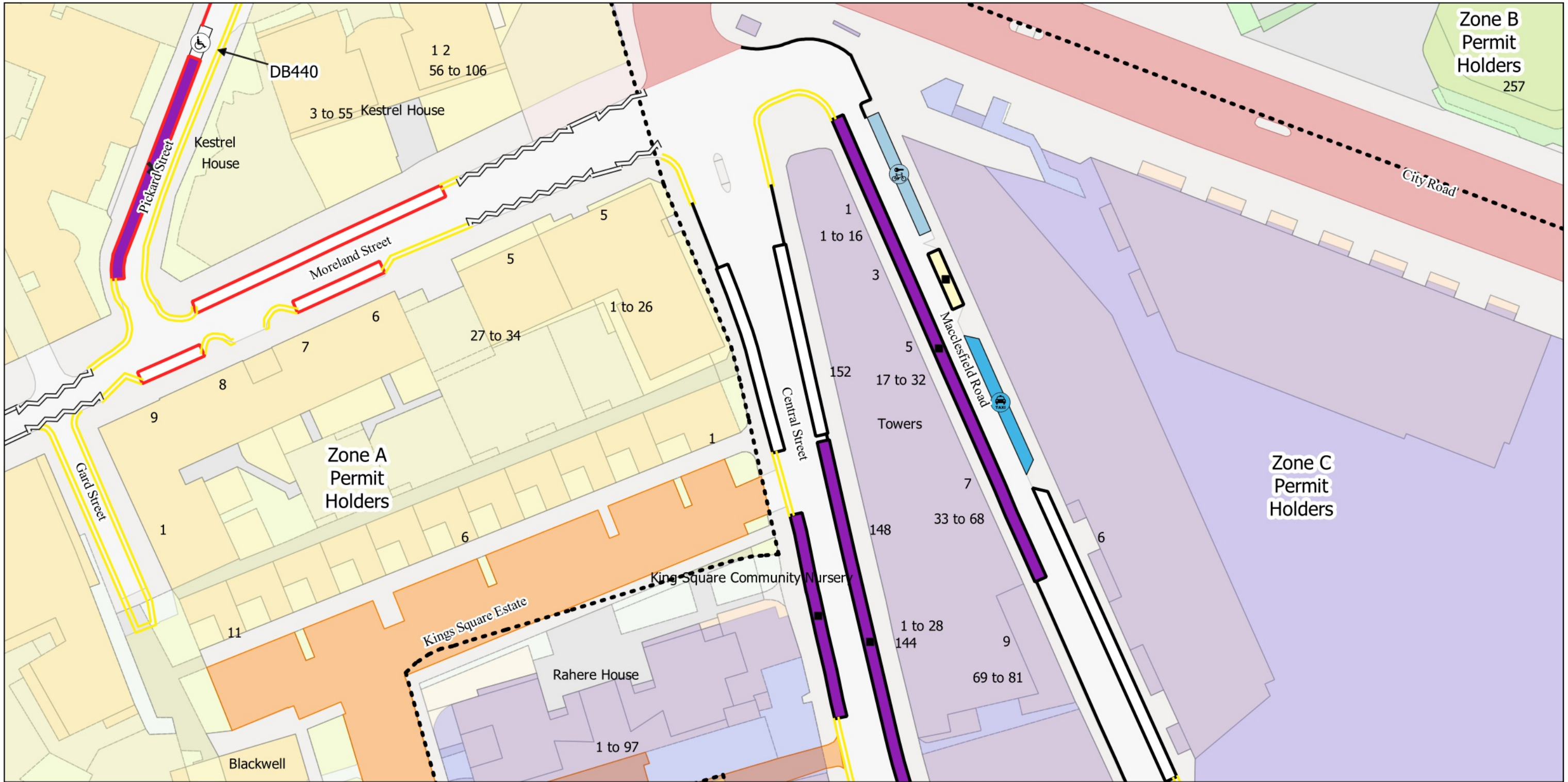
Dated this 11<sup>th</sup> day of January 2024

Tony Ralph  
Director of Environment & Commercial Operations

**SCHEDULE 1 – see Article 3(a)**

<b>Map tile attached to the Order of 2023 (1)</b>	<b>Map tile attached to this order (2)</b>	<b>Effective date (3)</b>
Map Tile AS14 Revision No. 2	Map Tile AS14 Revision No. 3	12/01/2024
Map Tile AT14 Revision No. 0	Map Tile AT14 Revision No. 1	12/01/2024
Map Tile AT15 Revision No. 0	Map Tile AT15 Revision No. 1	12/01/2024

**SCHEDULE 2 - Substituted map tiles (See Article 3(a) and Schedule 1)**



- No Stopping at any time
- No Waiting at any time
- No Waiting Mon-Fri 8.30am-6.30pm Sat 8.30am-1.30pm
- No Waiting Mon-Sat at any time Sun 12am-6am
- 🚕 Taxi Stopping Area
- 🚗 Resident Permit Mon-Sat at any time Sun 12am-6am
- 🚗 Resident Permit Mon-Fri 8.30am-6.30pm Sat 8.30am-1.30pm
- ♿ Dedicated Disabled Bay
- 🚫 4h Pay by Phone (1h NR) or Permit Holders Mon-Fri 8.30am-6.30pm Sat 8.30am-1.30pm
- 🚫 2h Pay by Phone (1h NR) or Permit Holders Mon-Sat at any time Sun 12am-6am
- 🚫 2h Pay by Phone (1h NR) Mon-Sat at any time Sun 12am-6am
- 🚲 TfL Cycle Hire
- ⋯ Controlled Parking Zone Boundary
- 🏠 Estate Roads
- 🚫 TfL Controlled Roads

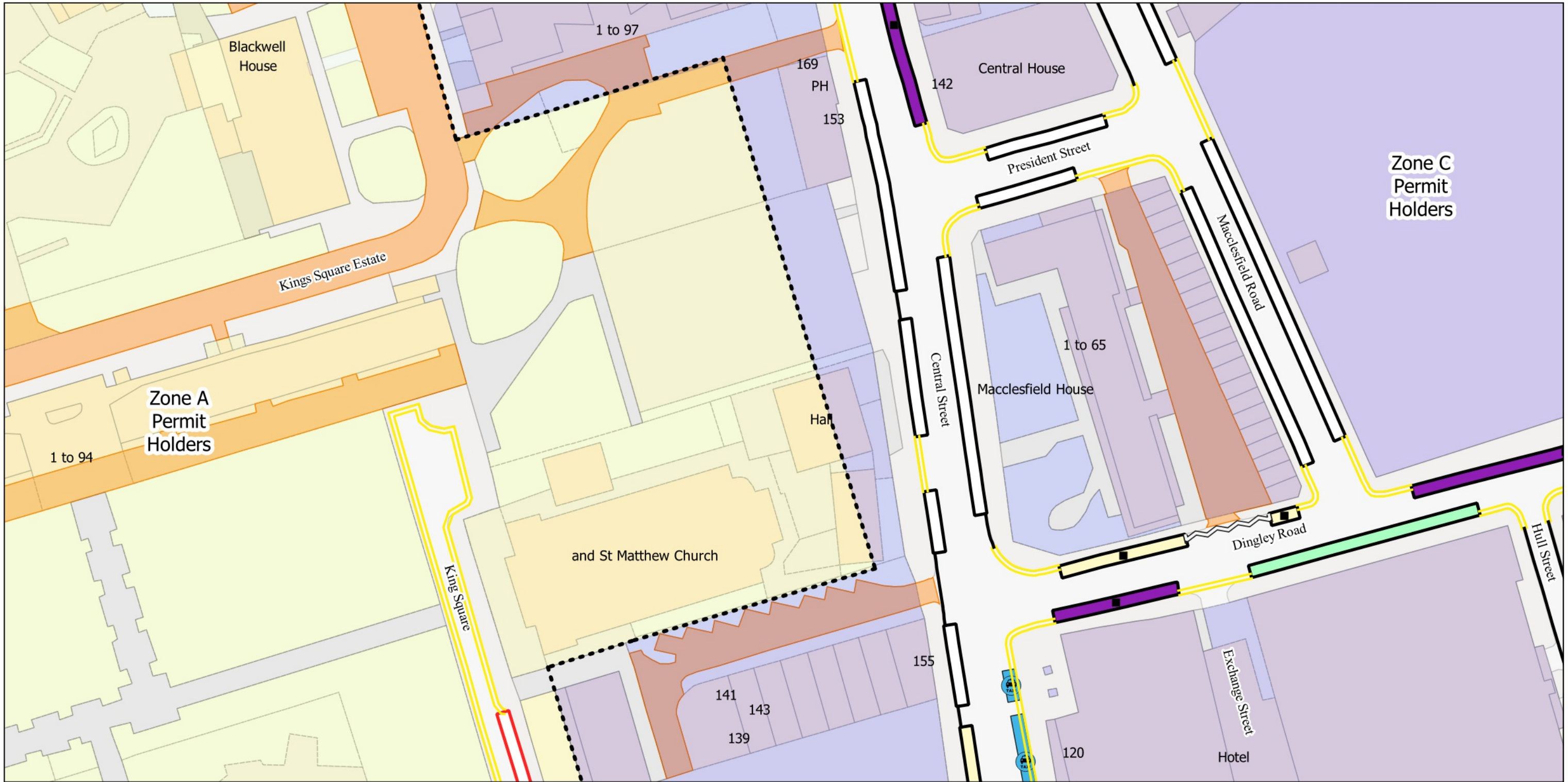


The Islington (Charged-For Parking Places) (Amendment No. 3) Order 2024  
 The Islington (Free Parking Places, Loading Places and Waiting, Loading and Stopping Restrictions) (Amendment No. 3) Order 2024  
 © Crown copyright and database rights 2021. Ordnance Survey 100021551

Map Tile - AS14 Revision Number - 3  
 Status: Confirmed  
 Effective From: 12/01/2024  
 Effective To: N/A

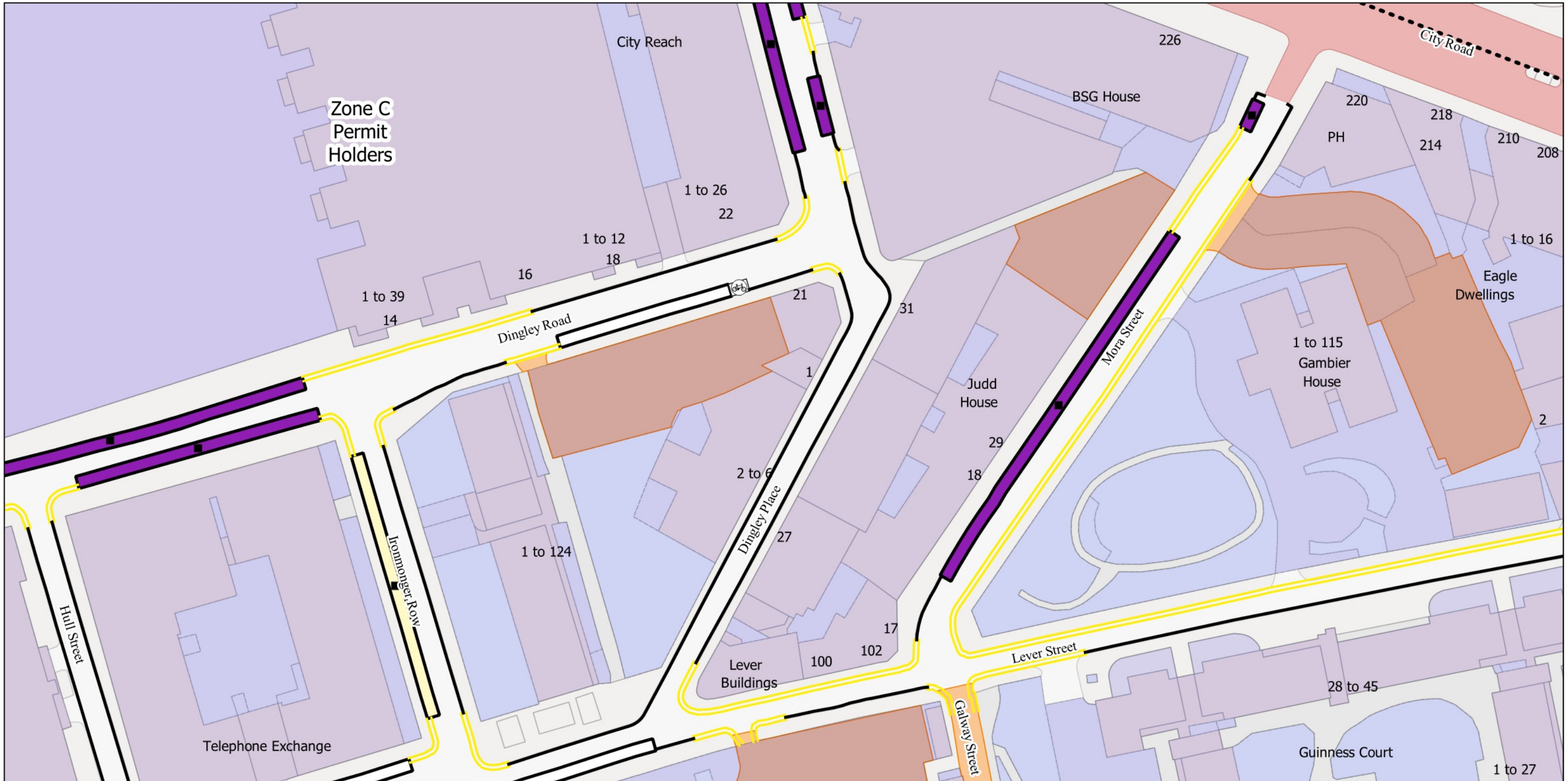
Scale: AR14  
 1:625 AS13  
 AS15  
 AT14





- No Stopping at any time
- No Waiting at any time
- No Waiting Mon-Sat at any time Sun 12am-6am
- Taxi Stopping Area
- Resident Permit Mon-Sat at any time Sun 12am-6am
- Resident Permit Mon-Fri 8.30am-6.30pm Sat 8.30am-1.30pm
- Permit Holder Bay Mon-Sat at any time Sun 12am-6am
- 4h Pay by Phone (1h NR) Mon-Sat at any time Sun 12am-6am
- 2h Pay by Phone (1h NR) or Permit Holders Mon-Sat at any time Sun 12am-6am
- 2h Pay by Phone (1h NR) Mon-Sat at any time Sun 12am-6am
- Controlled Parking Zone Boundary
- Estate Roads





No Waiting at any time	2h Pay by Phone (1h NR) Mon-Sat at any time Sun 12am-6am
No Waiting Mon-Sat at any time Sun 12am-6am	Controlled Parking Zone Boundary
Resident Permit Mon-Sat at any time Sun 12am-6am	Estate Roads
Bikehangar	TfL Controlled Roads
2h Pay by Phone (1h NR) or Permit Holders Mon-Sat at any time Sun 12am-6am	



The Islington (Charged-For Parking Places) (Amendment No. 3) Order 2024  
 The Islington (Free Parking Places, Loading Places and Waiting, Loading and Stopping Restrictions) (Amendment No. 3) Order 2024  
 © Crown copyright and database rights 2021. Ordnance Survey 100021551

Map Tile - AT15 Revision Number - 1  
**Status: Confirmed**  
**Effective From: 12/01/2024**  
**Effective To: N/A**

Scale: AS15  
 1:625 AT14  
 AU15