

**London Borough of Islington**

**Traffic Management Order**

**2023/025**

---

The Islington (Free Parking Places, Loading Places and Waiting, Loading and Stopping Restrictions) (Amendment No. 10) Order 2023

Made on ... 9 February 2023  
Coming into operation on ... 10 February 2023

---

The Council of the London Borough of Islington, after consulting the Commissioner of Police of the Metropolis, in exercise of the powers conferred by sections 6 and 124 of and Part IV of Schedule 9 to the Road Traffic Regulation Act 1984<sup>a</sup>, as amended by the Local Government Act 1985<sup>b</sup>, and of all other powers thereunto enabling, hereby make the following Order:-

Citation and commencement

1. This Order may be cited as The Islington (Free Parking Places, Loading Places and Waiting, Loading and Stopping Restrictions) (Amendment No. 10) Order 2023 and shall come into force on the 10<sup>th</sup> of February 2023.

Interpretation

2. (1) In this Order:

“Council” means the Council of the London Borough of Islington;

“map schedule legend” means the map schedule legend attached to the Order of 2023 which, when used in conjunction with a map tile, identifies the specific type of parking place or loading place designated by or waiting restriction or loading restriction provided by this Order and the specific type of parking place and loading place designated by or waiting, loading or stopping restriction provided by the Order of 2023 and, where specified, certain of their governing provisions;

“map tile” means an individual map with a specific tile reference, being part of the map based schedule attached to this Order;

---

<sup>a</sup> 1984 c.27

<sup>b</sup> 1985 c.51

“map based schedule” means the collection of map tiles attached to and to be read in conjunction with this Order and listed in Schedule 1 to this Order which depicts the parking places designated by and the waiting restrictions and loading restrictions provided by this Order and the parking places and loading places designated by and waiting restrictions, loading restrictions and stopping restrictions provided by the Order of 2016 and, in conjunction with either the map schedule legend or a map tile label, or both, identifies the type of each particular parking place or loading place or length of waiting restrictions, loading restrictions or stopping restrictions, and, where specified, certain of their governing provisions:

Provided that the Council does not accept responsibility for any inaccuracies contained in the Ordnance Survey data relied upon to create the map based schedule and where a parking place, loading place or length of waiting restrictions, loading restrictions or stopping restrictions is depicted in the map based schedule, that parking place, loading place or length of waiting restrictions, loading restrictions or stopping restrictions will continue to apply irrespective of any subsequent changes that have been made to the underlying Ordnance Survey data;

“the Order of 2023” means The Islington (Free Parking Places, Loading Places and Waiting, Loading and Stopping Restrictions) (Consolidation) Order 2023<sup>c</sup>.

- (2) Any reference in this Order to any enactment shall be construed as a reference to that enactment as amended, applied, consolidated, re-enacted by or as having effect by virtue of any subsequent enactment.
- (3) Unless the context otherwise requires, any expression used in this Order which is also used in the Order of 2023 shall have the same meaning as in that Order.

#### Substitution of map tiles and amendments of the Order of 2023

3. Whilst this Order continues in force and without prejudice to the validity of anything done or to any liability incurred in respect of any act or omission before the coming into operation of this Order, the Order of 2023 shall have effect as though:

- (1) in respect of any map tile attached to that Order and specified in column 1 of Schedule 1 to this Order, there were substituted by the map tile attached to this Order in Schedule 2 and specified in relation thereto in column 2 of Schedule 1 to this Order.

#### Placing of traffic signs, etc.

4. The Council shall:

- (a) place and maintain traffic signs indicating the limits of each waiting restriction imposed by this Order; and
- (b) carry out such other work as is reasonably required for the purposes of the satisfactory operation of a length of each waiting restriction.

---

<sup>c</sup> LBI 2023/002

Dated this ninth day of February 2023

Tony Ralph  
Director of Environment & Commercial Operations

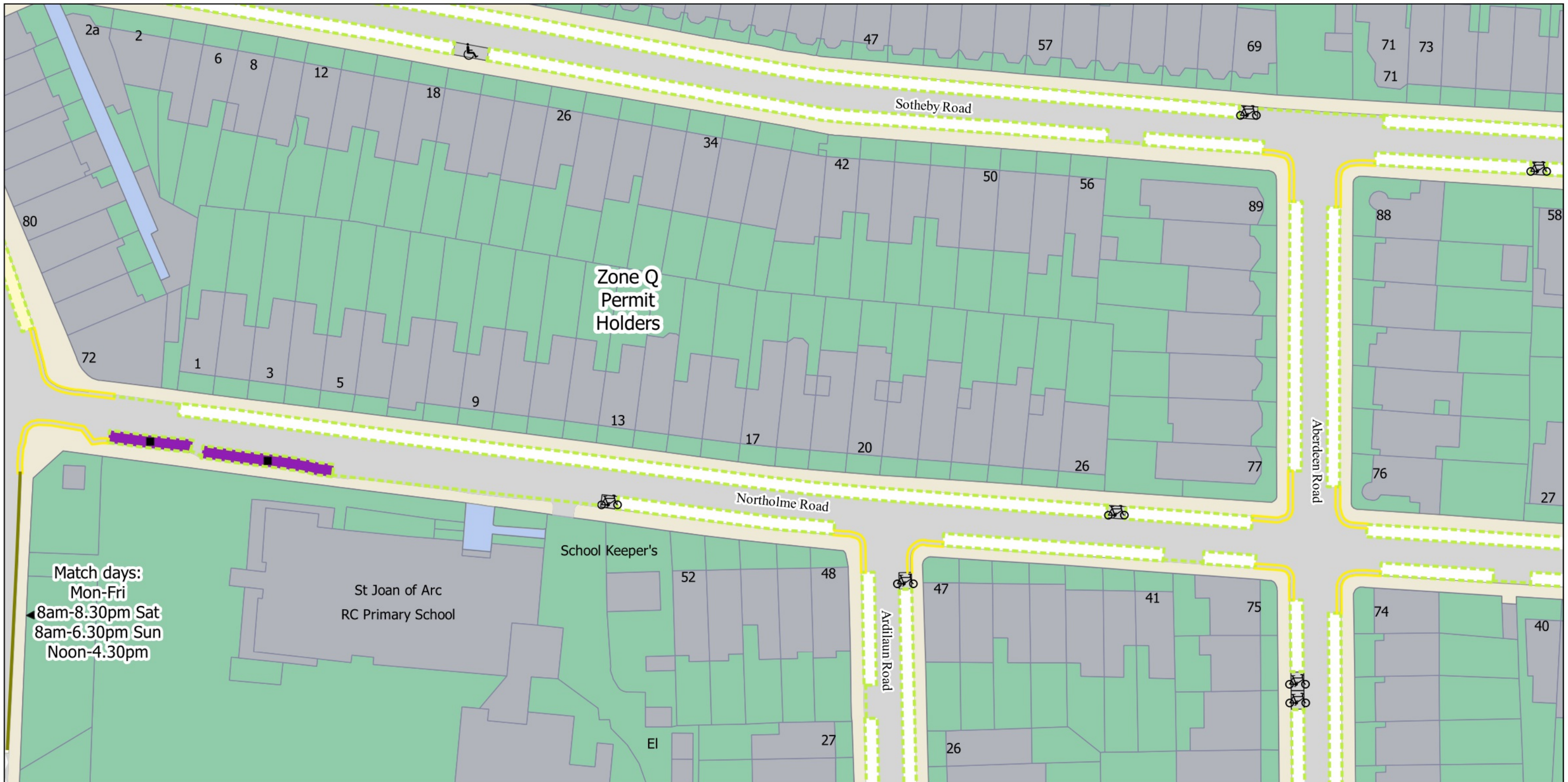
**SCHEDULE 1 – see Article 3(1)**

<b>Map tile attached to the Order of 2023 (1)</b>	<b>Map tile attached to this order (2)</b>	<b>Effective date (3)</b>
Map Tile R14 Revision No. 0	Map Tile R14 Revision No. 1	10/02/2023
Map Tile R15 Revision No. 0	Map Tile R15 Revision No. 1	10/02/2023
Map Tile Z8 Revision No. 0	Map Tile Z8 Revision No. 1	10/02/2023
Map Tile AC16 Revision No. 0	Map Tile AC16 Revision No. 1	10/02/2023
Map Tile AC17 Revision No. 0	Map Tile AC17 Revision No. 1	10/02/2023
Map Tile AD17 Revision No. 0	Map Tile AD17 Revision No. 1	10/02/2023
Map Tile AS12 Revision No. 0	Map Tile AS12 Revision No. 1	10/02/2023
Map Tile AT12 Revision No. 0	Map Tile AT12 Revision No. 1	10/02/2023

## SCHEDULE 2 – Road Index

Road (1)	Map Tile (2)
Aberdeen Road	R14
Ardilaun Road	R14
Baxter Road	AC17, AD17
Caledonian Road	Z8
Clephane Road	AC16
Clifton Road	AC16
Collins Road	R15
Cottage Road	Z8
Dove Road	AC17
Earlstoake Street	AS12, AT12
Essex Road	AC16, AC17
Friend Street	AS12
Greenhills Terrace	AC17, AD17
Henshall Street	AC17
Hermit Street	AS12
Highbury New Park	R15
Kelross Road	R15
Kelvedon Mews	AD17
Lloyd's Row	AT12
Manningford Close	AS12
Marquess Road	AC16, AC17
Mitchison Road	AC16, AC17, AD17
Myddelton Street	AT12
Nightingale Road	AC16
Northolme Road	R14, R15
Ockendon Road	AD17
Paget Street	AS12
Piper Close	Z8
Ramsey Walk	AC16
Rawstorne Place	AS12
Rawstorne Street	AS12, AT12
Rona Walk	AC16
Rosebery Avenue	AS12
Sotheby Road	R14, R15
Spencer Street	AT12
St John Street	AS12, AT12
Thorndike Road	AC16
Tilney Gardens	AC17
Wakeham Street	AC17
Watkinson Road	Z8
Wynyatt Street	AS12, AT12

**SCHEDULE 3 – Substituted map tiles (See Article 3(1) and Schedules 1 and 2)**



Match days:  
 Mon-Fri  
 8am-8.30pm  
 Sat  
 8am-6.30pm  
 Sun  
 Noon-4.30pm

- No Stopping at any time
- No Waiting at any time
- No Waiting Mon-Sat 8am-6.30pm
- No Waiting Mon-Fri 8.30am-6.30pm and match days
- 2h Pay by Phone (1h NR)  
Mon-Fri 8.30am-6.30pm and match days
- 2h Pay by Phone (1h NR) or Permit Holders  
Mon-Fri 8.30am-6.30pm and match days
- Resident Permit Mon-Fri 8.30am-6.30pm and match days
- 🚲 Bikehangar
- ♿ Disabled Bay



The Islington (Charged-For Parking Places) (Amendment No. 11) Order 2023  
 The Islington (Free Parking Places, Loading Places and Waiting, Loading and Stopping Restrictions) (Amendment No. 10) Order 2023  
 © Crown copyright and database rights 2021. Ordnance Survey 100021551

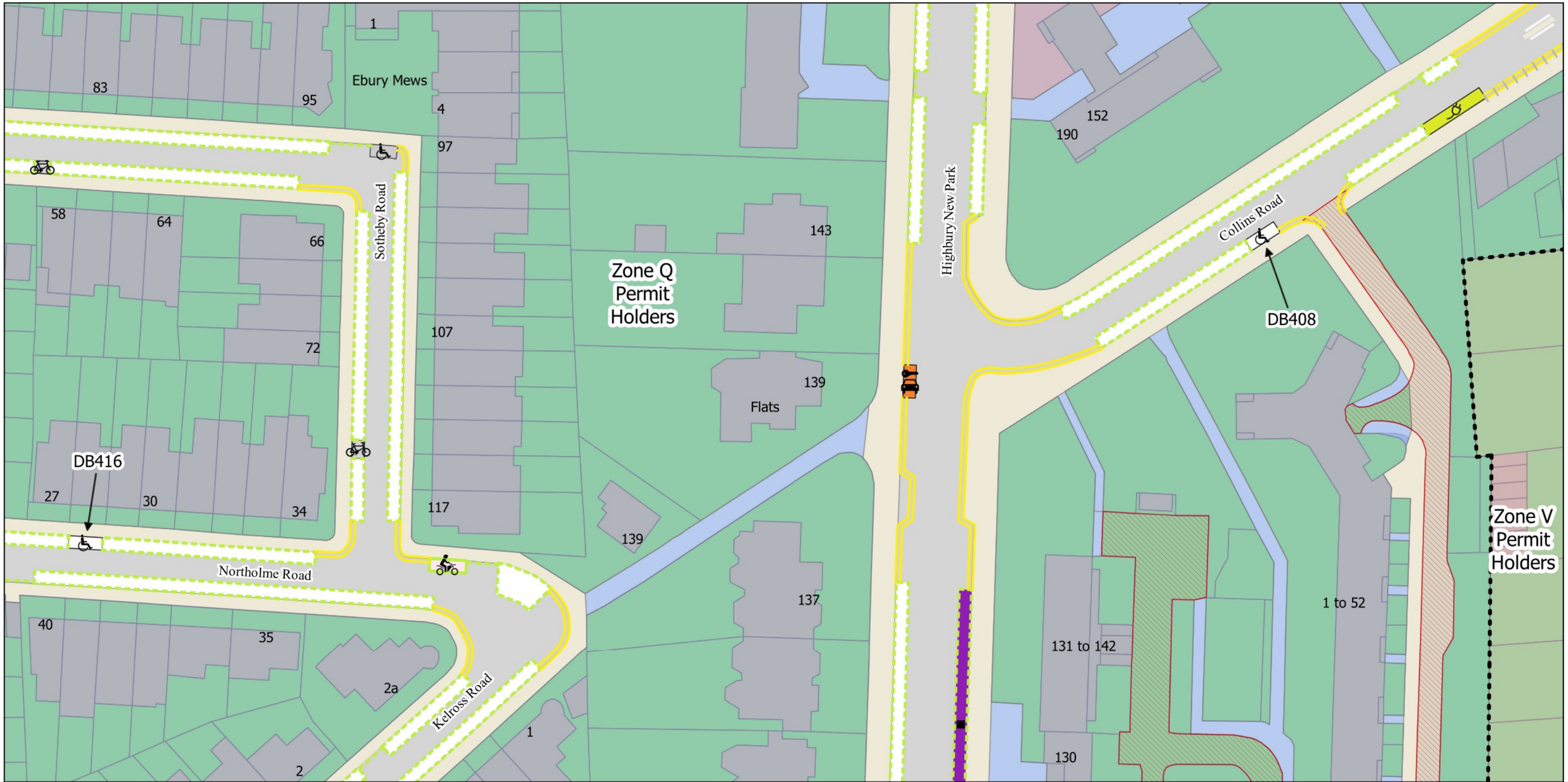
Status: Confirmed

Effective From: 10/02/2023

Effective To: N/A

Map Tile - R14 Revision Number - 1  
 See article for match day restrictions.

Scale: 1:625  
 Grid: R13, R14, R15, S14, Q14

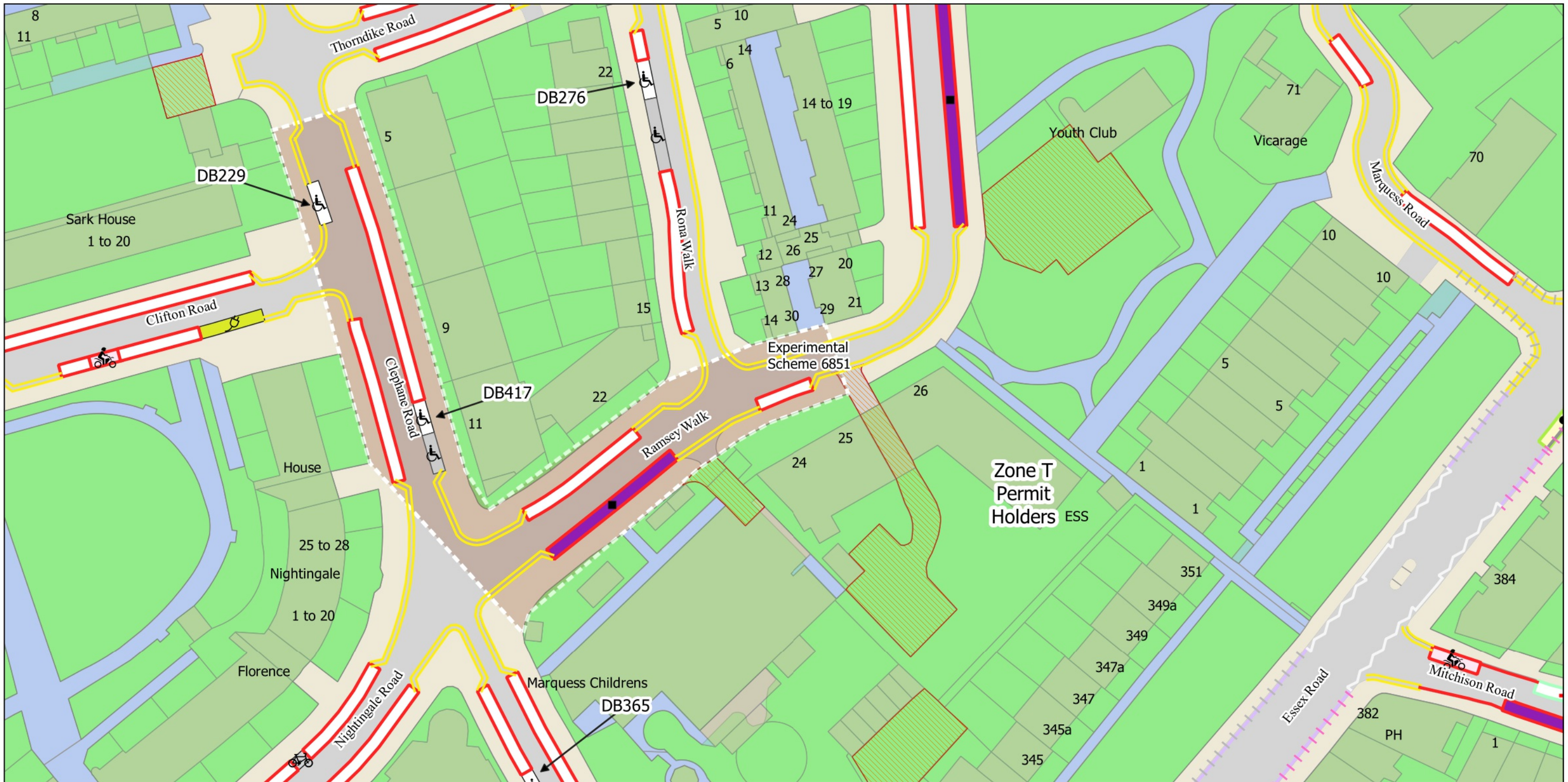


- No Stopping at any time
- ||| No Loading Mon-Fri 8am-9.30am 4.30pm-6.30pm
- No Waiting at any time
- - - No Waiting Mon-Fri 8.30am-6.30pm and match days
- 2h Pay by Phone (1h NR) or Permit Holders Mon-Fri 8.30am-6.30pm and match days
- 🚲 Bikehangar
- 🚗 Car Club Bay
- ♿ Dedicated Disabled Bay
- ♿ Disabled Bay
- 🔌 Electric Vehicle Bay
- 🏍️ Motorcycle Parking, charged: Mon-Fri 8.30am-6.30pm
- ⋯ Resident Permit Mon-Fri 8.30am-6.30pm and match days
- ⋯ Controlled Parking Zone Boundary
- ▨ Estate Roads





No Stopping at any time	No Waiting Mon-Fri 8.30am-6.30pm Sat 8.30am-1.30pm and match days	Resident Permit Mon-Fri 8.30am-6.30pm Sat 8.30am-1.30pm and match days
No Loading at any time	Bus Stop	Controlled Parking Zone Boundary
No Waiting at any time	Car Club Bay	Restricted Parking Zone - No Waiting or Loading
	Dedicated Disabled Bay	Estate Roads



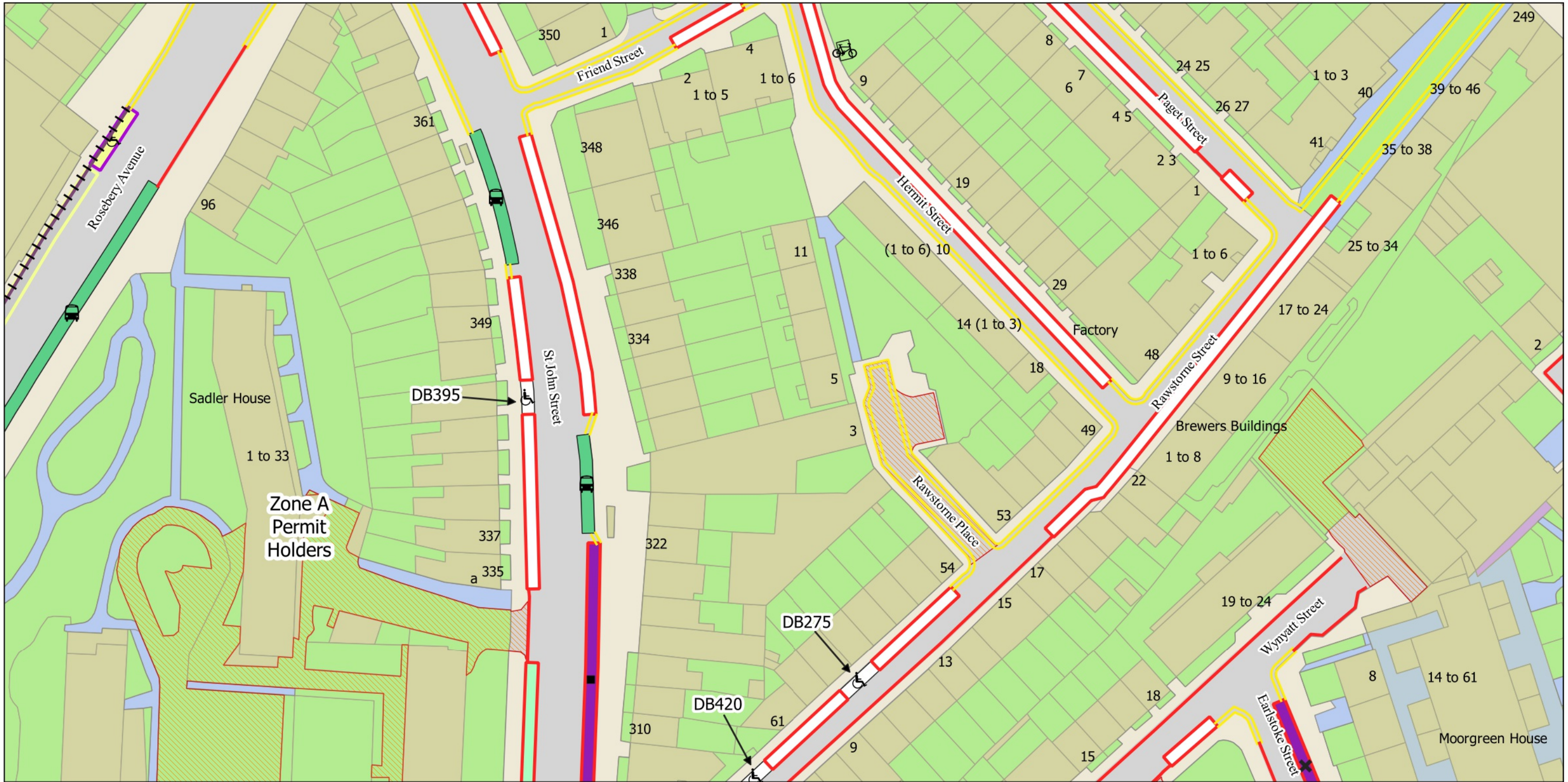
- No Stopping at any time
- No Loading Mon-Fri 7am-10am
- No Loading Mon-Fri 8am-9.30am 4.30pm-6.30pm
- No Waiting at any time
- No Waiting Mon-Fri 8.30am-6.30pm Sat 8.30am-1.30pm
- No Waiting Mon-Sat 7am-10.30am 3.30pm-7pm
- No Waiting Mon-Sat 7am-7pm
- 1h Pay by Phone (1h NR) Mon-Sat 10.30am-3.30pm
- 2h Pay by Phone (1h NR) or Permit Holders Mon-Fri 8.30am-6.30pm Sat 8.30am-1.30pm
- Bikehangar
- Dedicated Disabled Bay
- Disabled Bay
- Doctors' Bay Mon-Sun 8am-8pm
- Electric Vehicle Bay
- Motorcycle Parking, charged: Mon-Fri 8.30am-6.30pm Sat 8.30am-1.30pm
- Resident Permit Mon-Fri 8.30am-6.30pm Sat 8.30am-1.30pm
- Experimental Area
- Estate Roads



- |  |   |   |
|--|---|---|
| No Loading at any time                               | — No Waiting Mon-Sat 7am-7pm  | + Doctors' Bay Mon-Sun 8am-8pm                              |
| No Loading Mon-Fri 7am-10am                          | ● 1h Pay by Phone (1h NR) Mon-Sat 10.30am-3.30pm                                    | ▭ Loading Bay   |
| No Loading Mon-Fri 8am-9.30am 4.30pm-6.30pm          | ■ 2h Pay by Phone (1h NR) or Permit Holders Mon-Fri 8.30am-6.30pm Sat 8.30am-1.30pm | ▭ Permit Holder Bay Mon-Fri 8.30am-6.30pm Sat 8.30am-1.30pm |
| — No Waiting at any time                             | 🚌 Bus Stop  | ▭ Resident Permit Mon-Fri 8.30am-6.30pm Sat 8.30am-1.30pm   |
| — No Waiting Mon-Fri 8.30am-6.30pm Sat 8.30am-1.30pm | ♿ Dedicated Disabled Bay  | ▨ Estate Roads  |
| — No Waiting Mon-Sat 7am-10.30am 3.30pm-7pm          |   |   |



No Waiting at any time	2h Pay by Phone (1h NR) or Permit Holders Mon-Fri 8.30am-6.30pm Sat 8.30am-1.30pm	Permit Holder Bay Mon-Fri 8.30am-6.30pm Sat 8.30am-1.30pm
No Waiting Mon-Fri 8.30am-6.30pm Sat 8.30am-1.30pm	Bikehangar	Resident Permit Mon-Fri 8.30am-6.30pm Sat 8.30am-1.30pm
	Dedicated Disabled Bay	Experimental Area
		Estate Roads



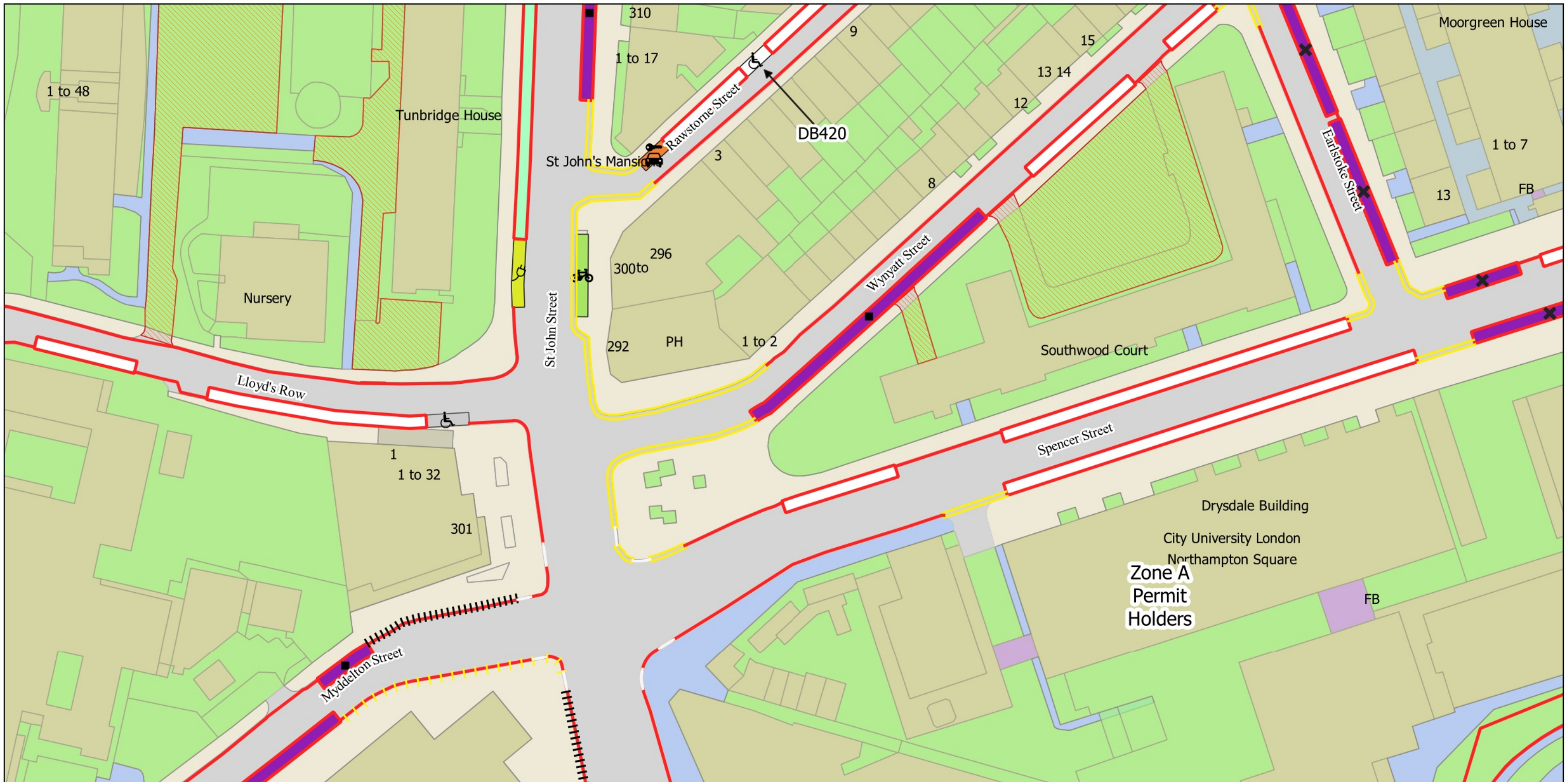
<ul style="list-style-type: none"> <li>    No Loading Mon-Sat 8.30am-10am 4pm-6.30pm</li> <li>— No Waiting at any time</li> <li>— No Waiting Mon-Fri 8.30am-6.30pm Sat 8.30am-1.30pm</li> <li>— No Waiting Mon-Sat 8.30am-10am 4pm-6.30pm</li> </ul>	<ul style="list-style-type: none"> <li>■ 2h Pay by Phone (1h NR) or Permit Holders Mon-Fri 8.30am-6.30pm Sat 8.30am-1.30pm</li> <li>✘ 4h Pay by Phone (1h NR) or Permit Holders Mon-Fri 8.30am-6.30pm Sat 8.30am-1.30pm</li> <li>🚲 Bikehangar</li> <li>🚌 Bus Stop</li> <li>♿ Dedicated Disabled Bay</li> </ul>	<ul style="list-style-type: none"> <li>♿ Disabled Persons Bay Mon-Sun 10am-4pm 6.30pm-8.30am</li> <li>▭ Loading Bay Mon-Sun 10am-4pm 6.30pm-8.30am</li> <li>▭ Permit Holder Bay Mon-Fri 8.30am-6.30pm Sat 8.30am-1.30pm</li> <li>▭ Resident Permit Mon-Fri 8.30am-6.30pm Sat 8.30am-1.30pm</li> <li>▨ Estate Roads</li> </ul>
--	--	---



The Islington (Charged-For Parking Places) (Amendment No. 11) Order 2023  
 The Islington (Free Parking Places, Loading Places and Waiting, Loading and Stopping Restrictions) (Amendment No. 10) Order 2023  
 © Crown copyright and database rights 2021. Ordnance Survey 100021551

Map Tile - AS12 Revision Number - 1  
**Status: Confirmed**  
**Effective From: 10/02/2023**  
**Effective To: N/A**

Scale: AR12  
 1:625 AS11 AS13  
 AT12



—	No Stopping at any time	■	2h Pay by Phone (1h NR) or Permit Holders Mon-Fri 8.30am-6.30pm Sat 8.30am-1.30pm	♿	Disabled Bay
	No Loading at any time	⊗	4h Pay by Phone (1h NR) or Permit Holders Mon-Fri 8.30am-6.30pm Sat 8.30am-1.30pm	♻️	Electric Vehicle Bay
	No Loading Mon-Fri 8.30am-6.30pm Sat 8.30am-1.30pm	🚗	Car Club Bay	🚲	Cycle Hire
—	No Waiting at any time	♿	Dedicated Disabled Bay	🚗	Permit Holder Bay Mon-Fri 8.30am-6.30pm Sat 8.30am-1.30pm
—	No Waiting Mon-Fri 8.30am-6.30pm Sat 8.30am-1.30pm	🚗	Resident Permit Mon-Fri 8.30am-6.30pm Sat 8.30am-1.30pm	🚗	Estate Roads



The Islington (Charged-For Parking Places) (Amendment No. 11) Order 2023  
 The Islington (Free Parking Places, Loading Places and Waiting, Loading and Stopping Restrictions) (Amendment No. 10) Order 2023  
 © Crown copyright and database rights 2021. Ordnance Survey 100021551

Map Tile - AT12 Revision Number - 1  
 Status: Confirmed  
 Effective From: 10/02/2023  
 Effective To: N/A

Scale: AS12  
 1:625 AT11  
 AT13  
 AU12