

Islington Local Plan

Site Allocations

High resolution maps

Contents:

Figure 1.2: Islington Spatial Strategy areas and site allocations	3
Figure 2.1: Location of King's Cross and Pentonville Road Spatial Strategy area site allocations	4
Figure 3.1: Location of Vale Royal/Brewery Road Locally Significant Industrial Site Spatial Strategy area site allocations	5
Figure 4.1: Location of Angel and Upper Street Spatial Strategy area site allocations	6
Figure 5.1: Location of Nag's Head and Holloway Spatial Strategy area site allocations	6
Figure 6.1: Location of Finsbury Park Spatial Strategy area site allocations.....	8
Figure 7.1: Location of Archway Spatial Strategy area site allocations	9
Figure 9.1: Location of site allocations outside Spatial Strategy areas	10
Figure 11.1 Location of Gypsy and Traveller site allocations	11

Figure 1.2: Islington Spatial Strategy areas and site allocations

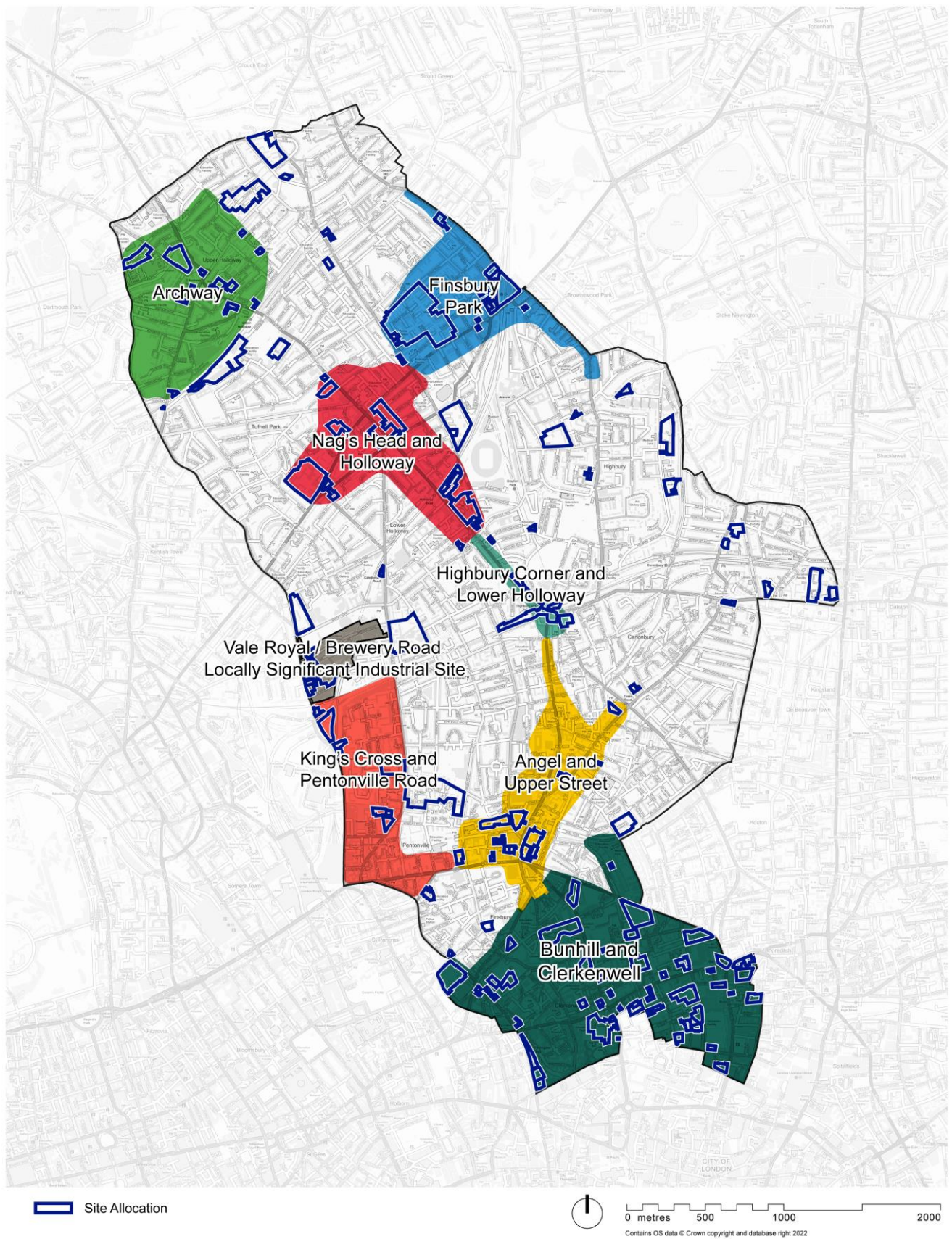


Figure 2.1: Location of King's Cross and Pentonville Road Spatial Strategy area site allocations

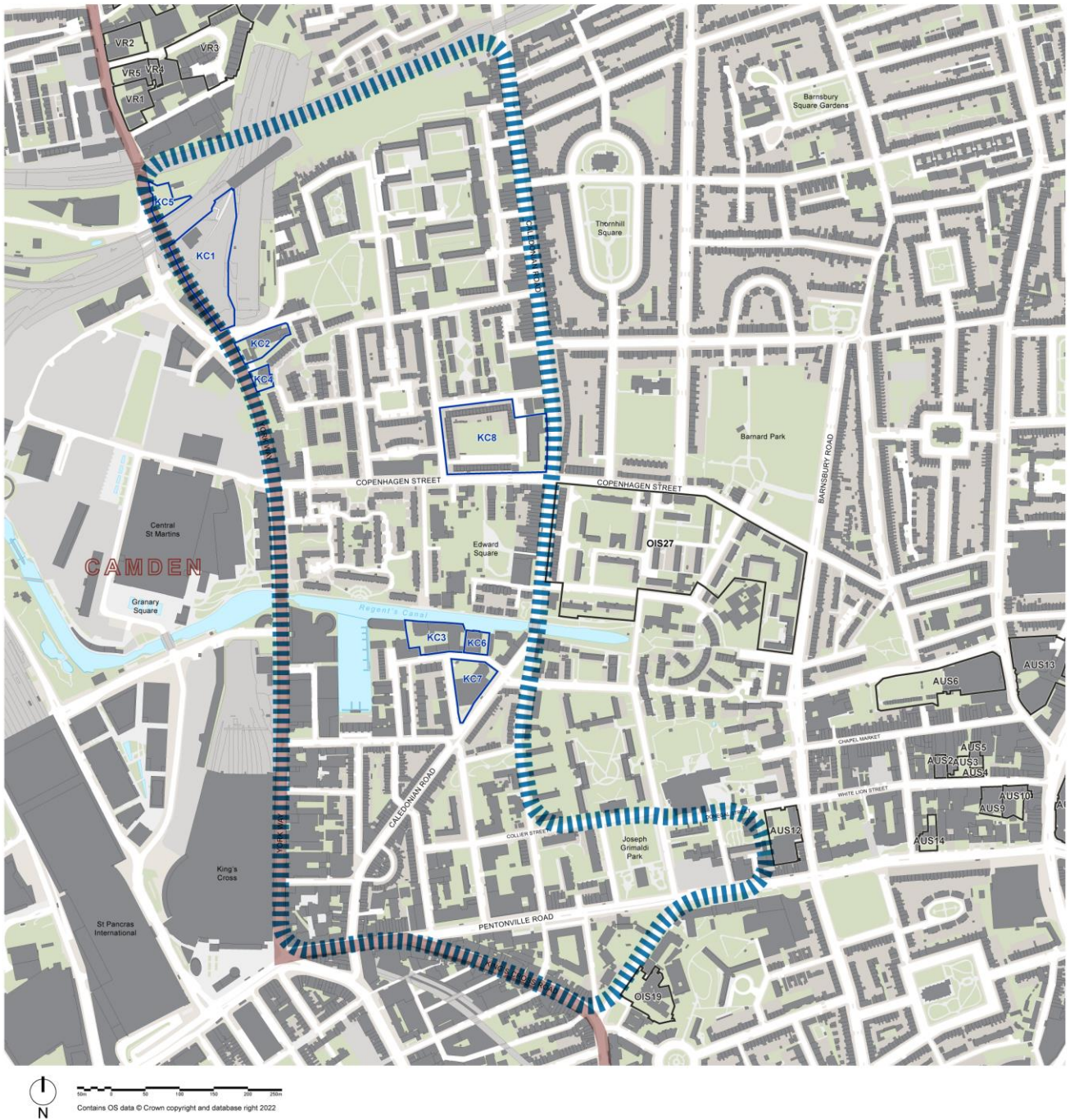


Figure 3.1: Location of Vale Royal/Brewery Road Locally Significant Industrial Site Spatial Strategy area site allocations

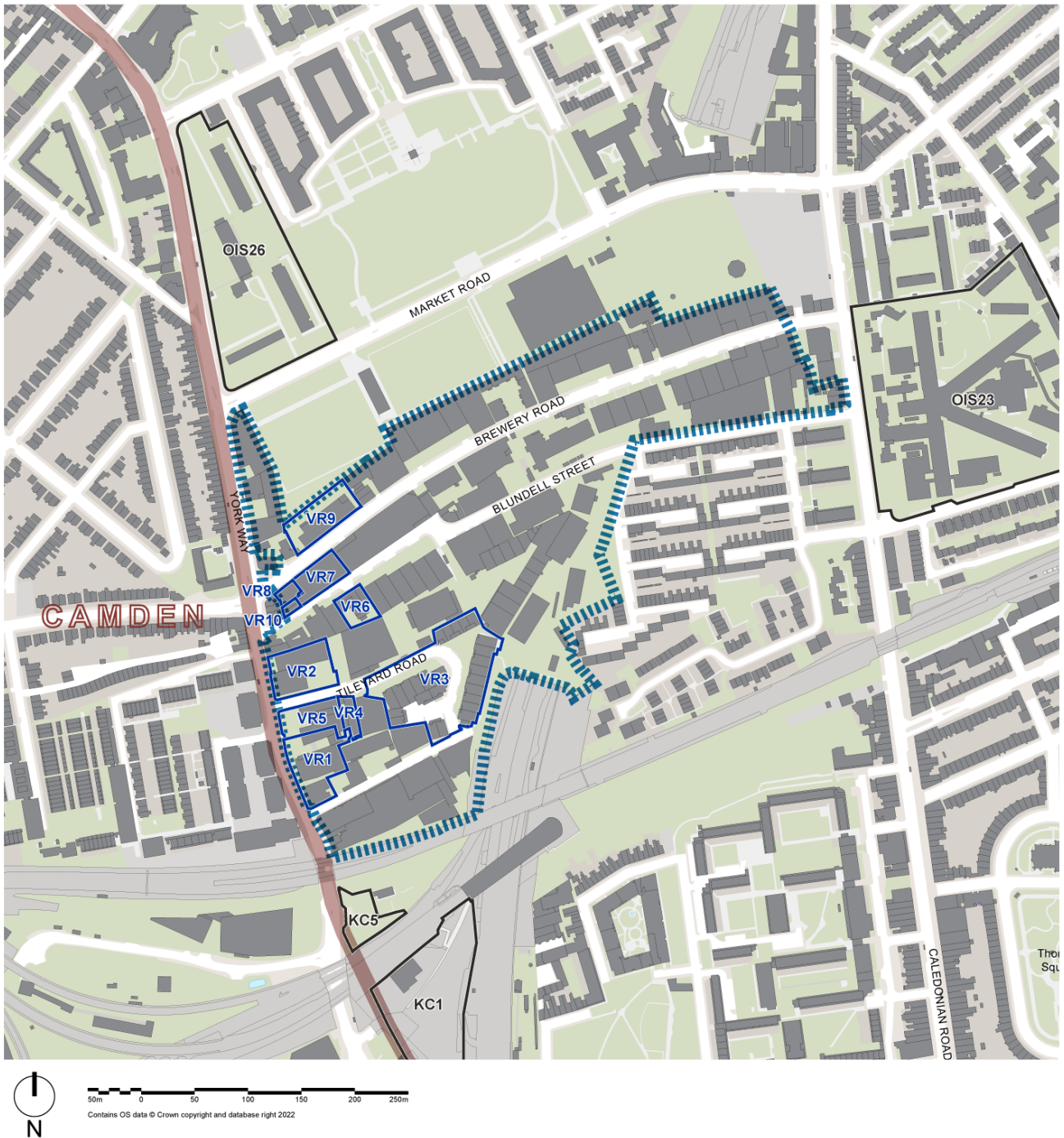


Figure 4.1: Location of Angel and Upper Street Spatial Strategy area site allocations

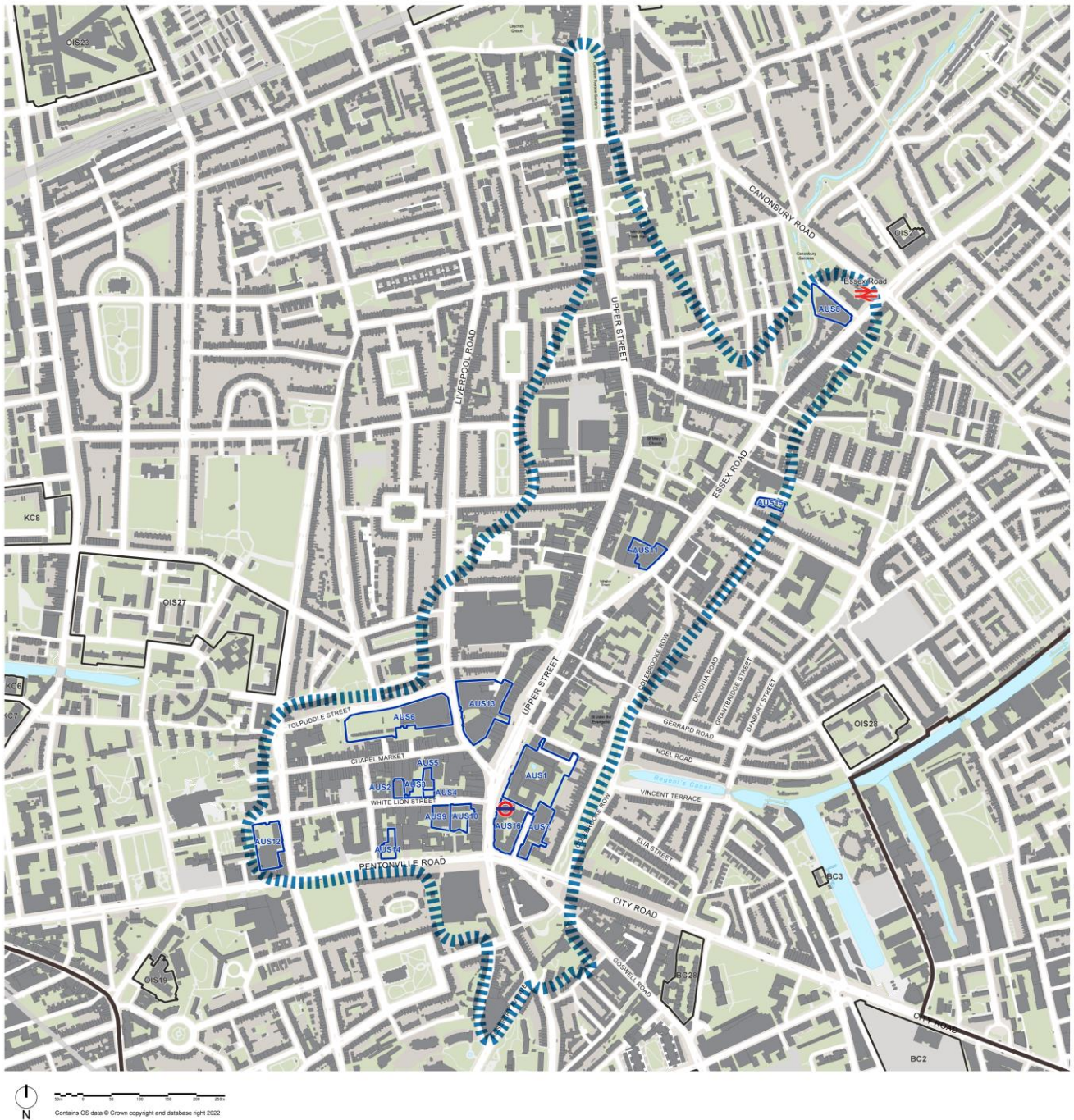
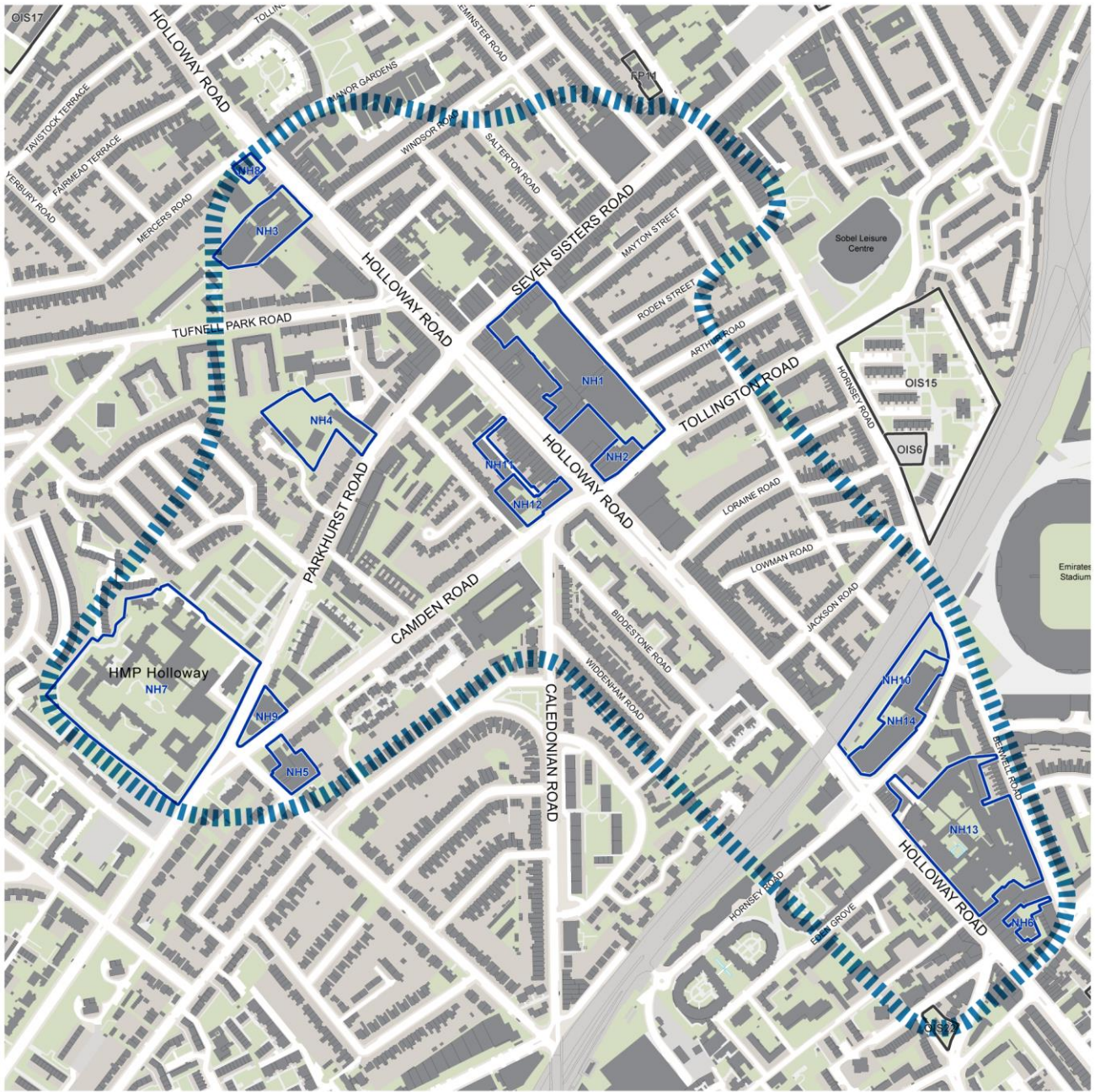


Figure 5.1: Location of Nag's Head and Holloway Spatial Strategy area site allocations



Contains OS data © Crown copyright and database right 2022

Figure 6.1: Location of Finsbury Park Spatial Strategy area site allocations

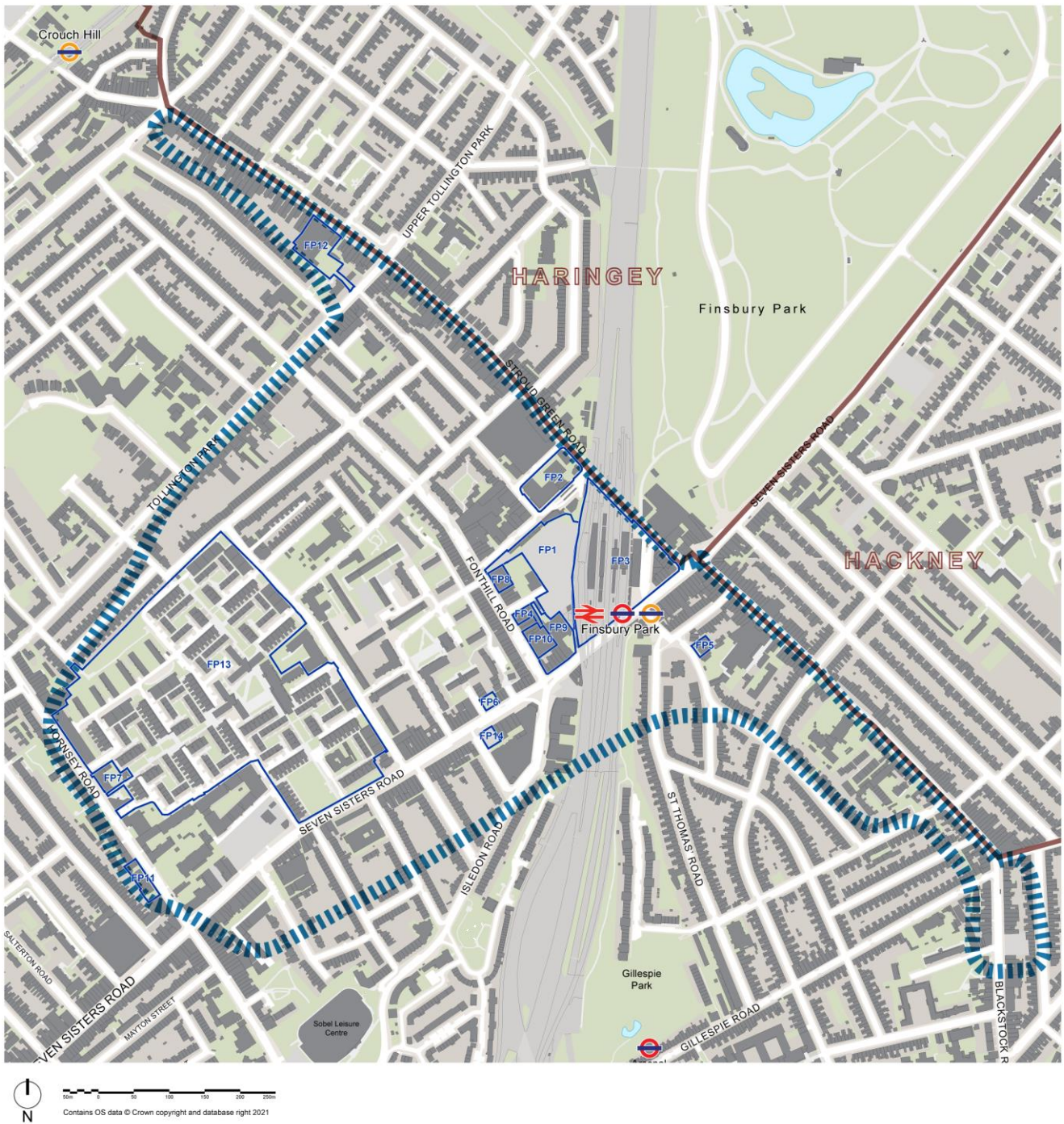


Figure 7.1: Location of Archway Spatial Strategy area site allocations

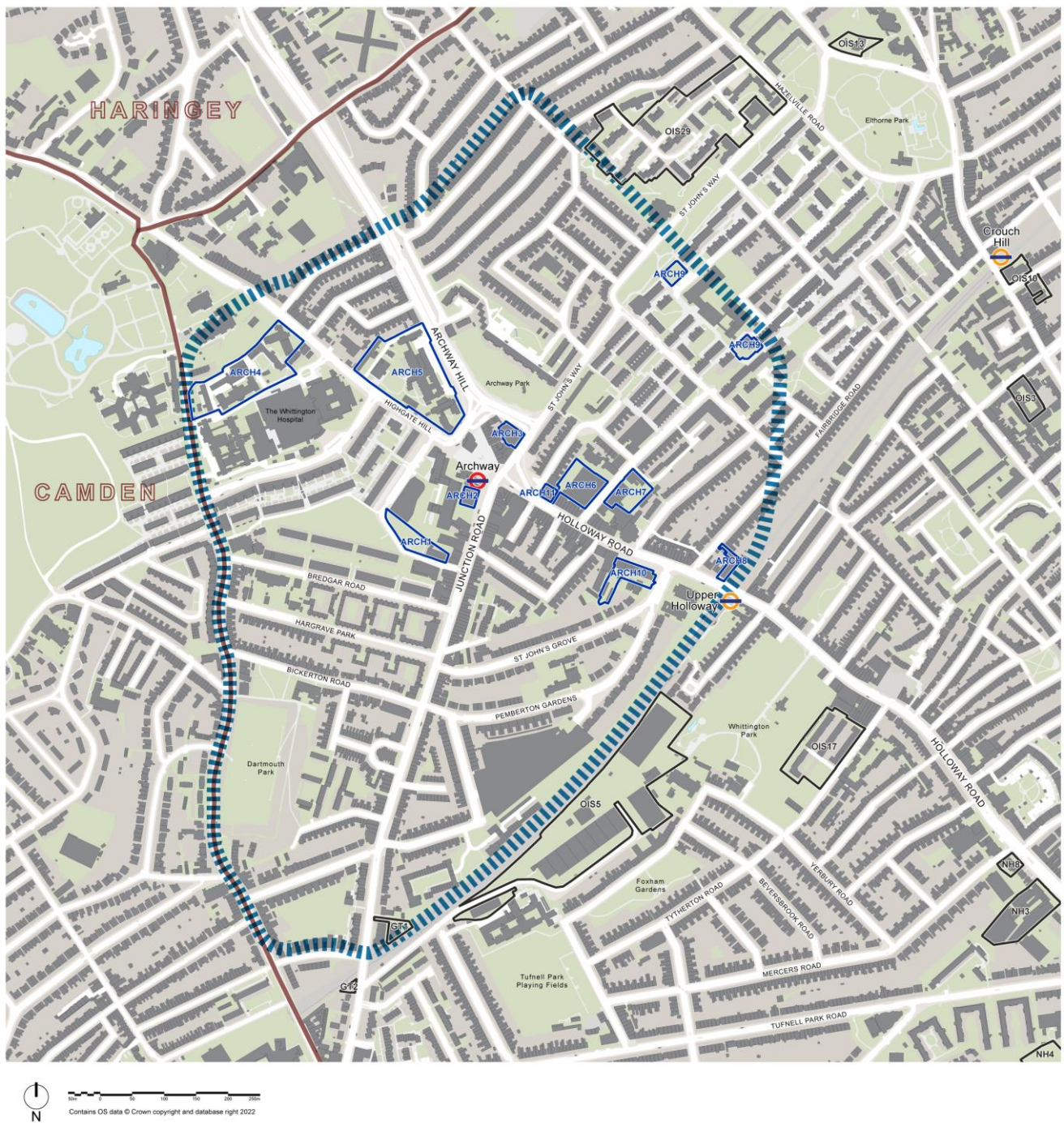


Figure 9.1: Location of site allocations outside Spatial Strategy areas

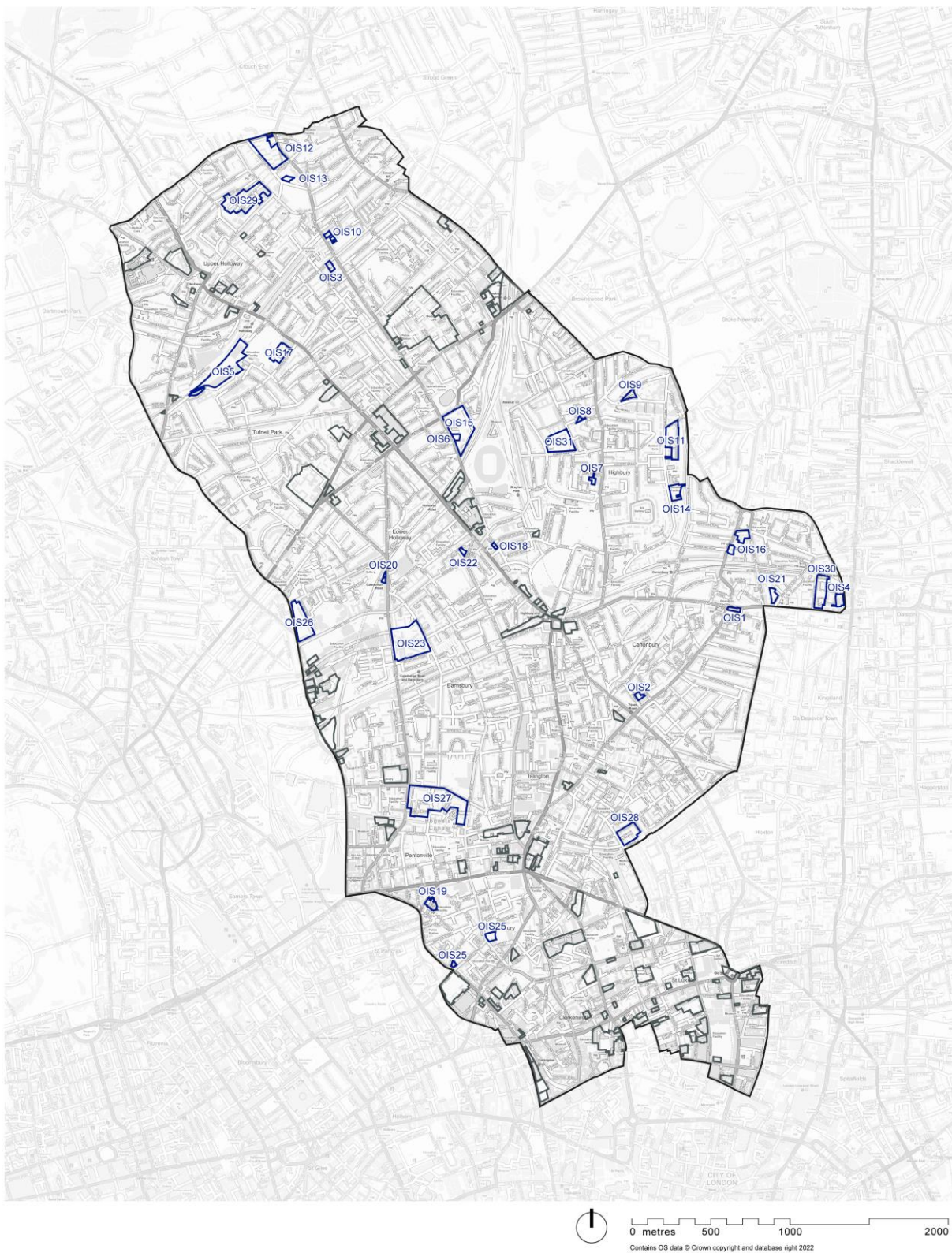


Figure 11.1 Location of Gypsy and Traveller site allocations

