








Proposed
dedicated
disabled bay

- PARKING PLACES
-  Resident Permit Holders Bay
 -  Pay & Display Bay
 -  Shared use Bay
 -  Business Bay
 -  Doctors Bay
 -  Disabled Bay
 -  Motorcycle Bay



ISLINGTON
Environment & Regeneration
Public Realm Service

222 Upper Street, London, N1 1XR

Project
O/S 33
St Johns Villas

Drawing
Disabled bay

Scale		Date	
Designed	Drawn	Checked	Approved

Drg. No.	Revision A
----------	---------------

This drawing is based upon the 1:1250 Ordnance Survey Digital Mapping with permission of the controller of Her Majesty's Stationary Office © Crown Copyright 2004. License No. LA086452 to the London Borough of Islington. Unauthorised reproduction infringes Crown Copyright and may lead to prosecution or civil proceedings.