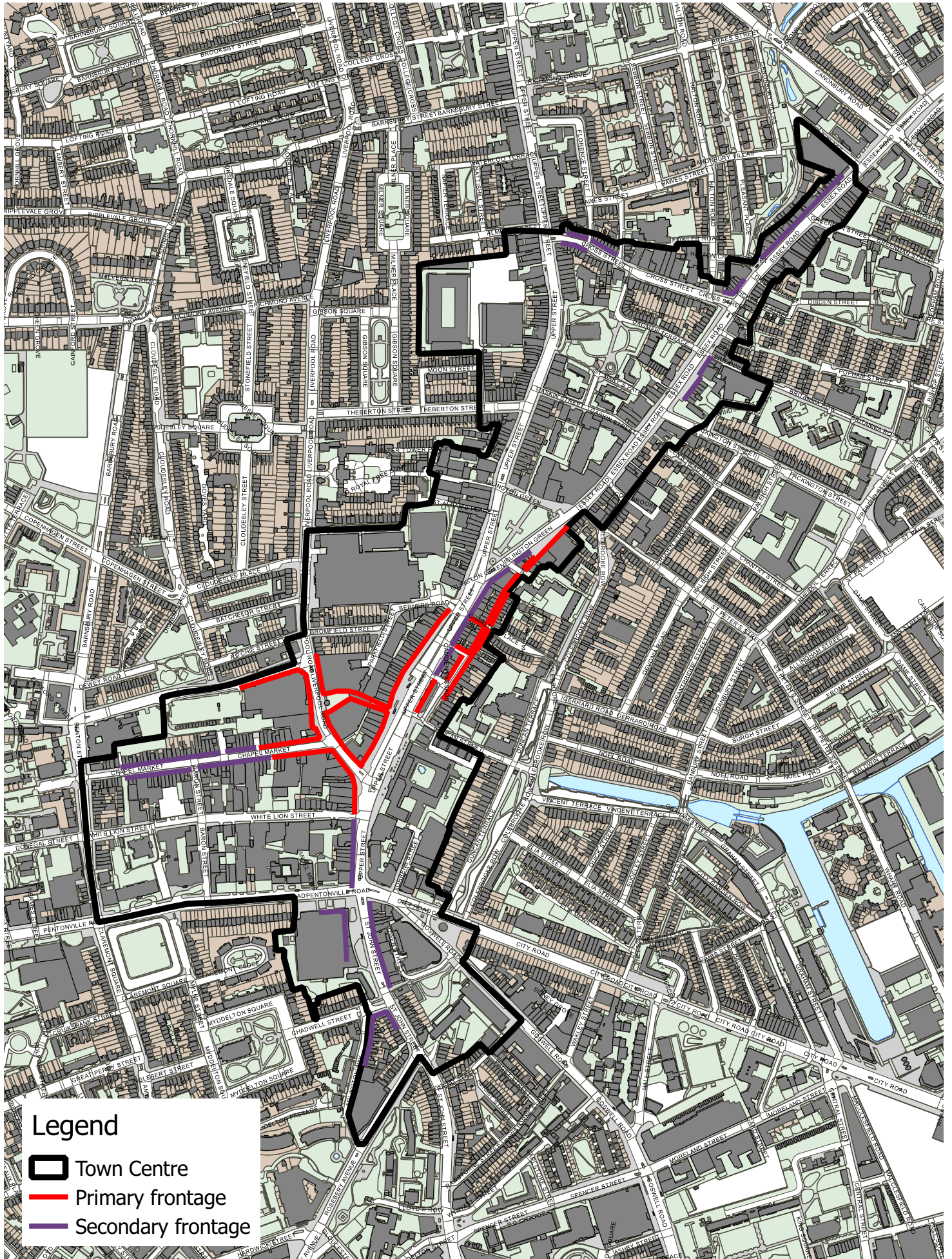


# 3 Primary and Secondary Frontages

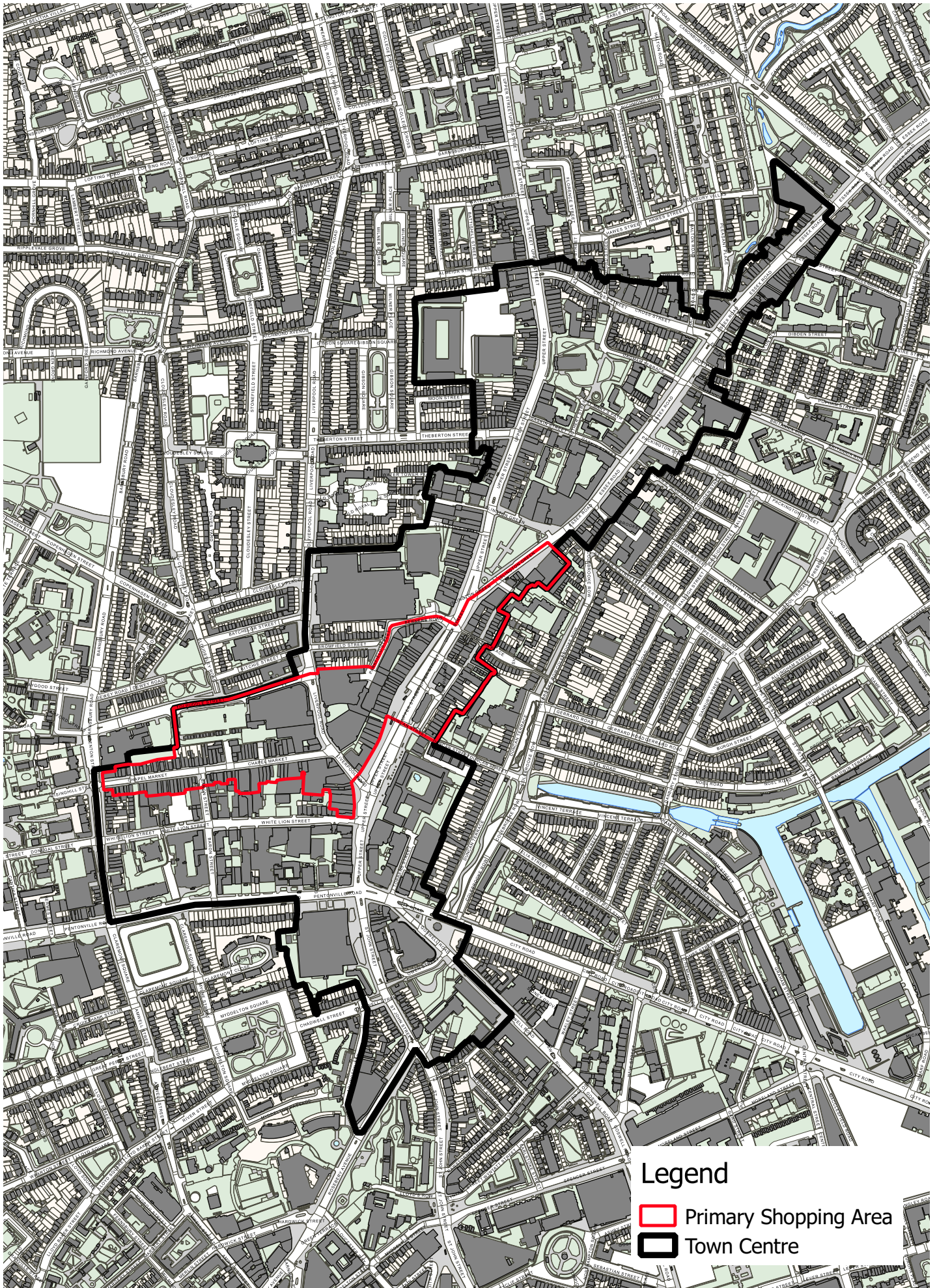
- 3.1 Current Primary and Secondary Frontages are designated in the DMP DPD, adopted in 2013.
- 3.2 The Council is proposing to change the way it designates core retail frontages in the Local Plan. Instead of primary and secondary frontages which identify individual retail frontages, the Council proposes to replace these designations with a single Primary Shopping Area (PSA) for each Town Centre.
- 3.3 The draft Local Plan – Strategic and Development Management Policies document, policy R2, identifies proposed PSA boundaries for Angel, Nag’s Head, Archway and Finsbury Park. These boundaries are shown on maps below.

# Angel Town Centre Existing Frontages



0 100 200 300 400 m


# Angel Town Centre Proposed Boundary



## Legend

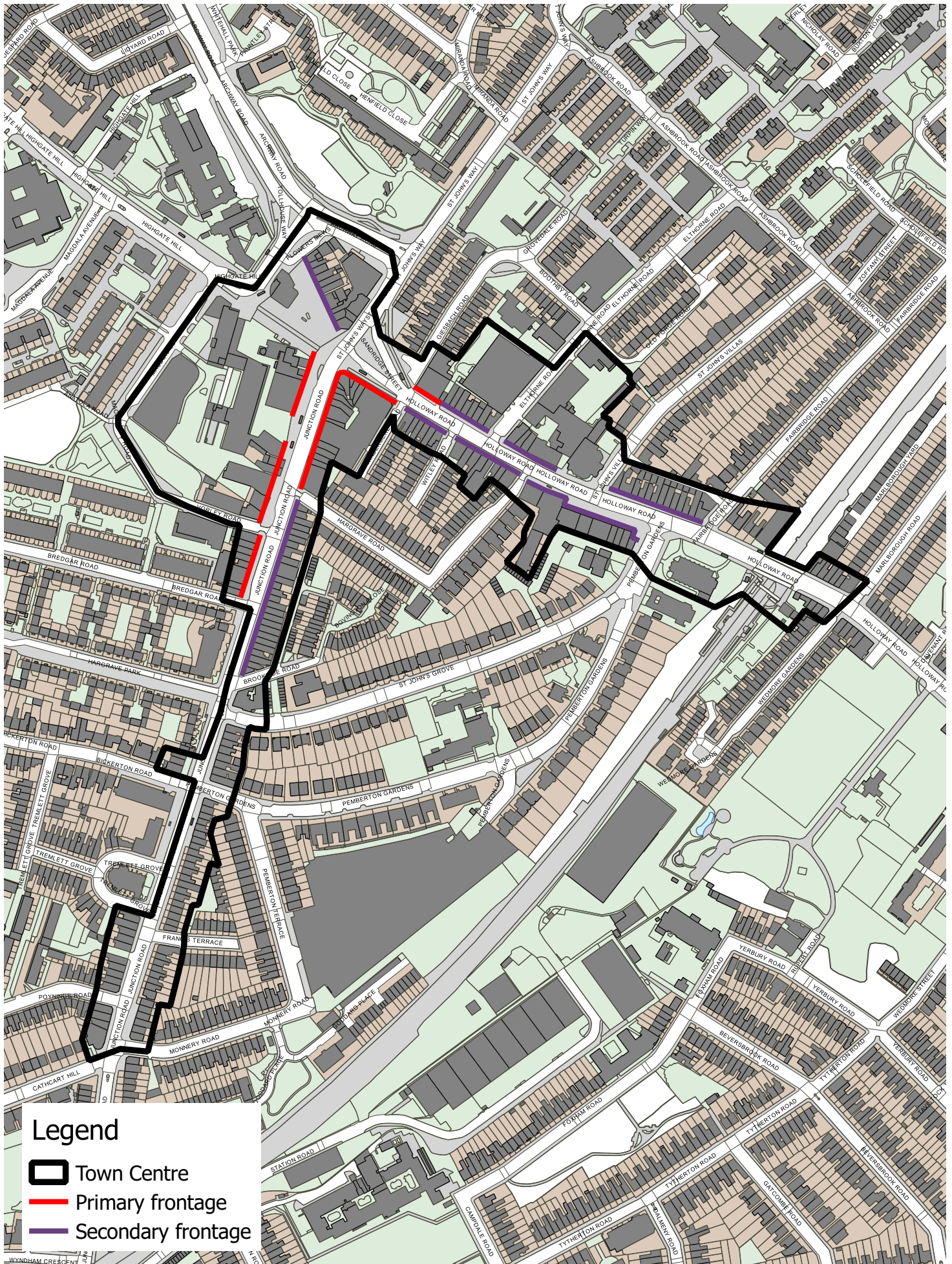
-  Primary Shopping Area
-  Town Centre

50 0 50 100 150 200 m



Contains OS data © Crown copyright and database right 2018

# Archway Town Centre Existing Frontages



## Legend

- Town Centre
- Primary frontage
- Secondary frontage

0 100 200 300 400 m