



ISLINGTON

# **Draft Local Plan: proposed Policies Map changes from adopted Local Plan**

**November 2018**



- 1 Introduction**
- 2 Town centres**
- 3 Primary and Secondary Frontages**
- 4 Local Shopping Areas**
- 5 Employment Priority Areas (General and Offices)**
- 6 Employment Growth Areas**
- 7 City Fringe Opportunity Area**
- 8 Farringdon/Smithfield Intensification Area**
- 9 Locally Significant Industrial Site**
- 10 Central Activities Zone**
- 11 Adventure Playgrounds**
- 12 Open Space**
- 13 Sites of Importance for Nature Conservation (SINC)**
- 14 Metropolitan Open Land**
- 15 Rail Safeguarding Area**
- 16 Cycling Routes**
- 17 Local Views and Protected Vistas**
- 18 Scheduled Monuments**
- 19 Conservation Areas**
- 20 Local Landmarks**
- 21 Archaeological Priority Areas**

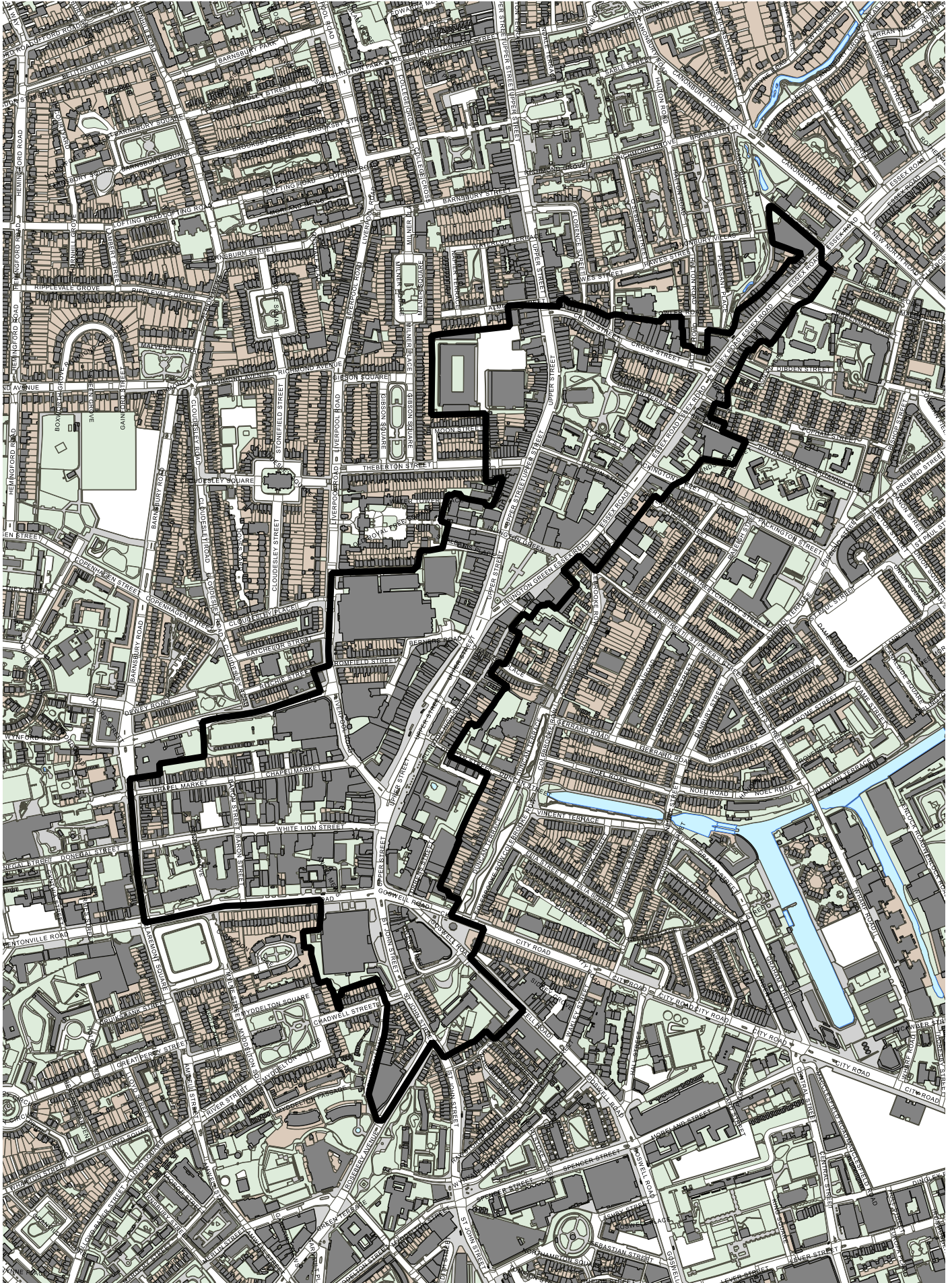
# 1 Introduction

- 1.1 Islington Council are undertaking a review of the Local Plan, and are currently consulting on following three draft Local Plan documents:
  - Strategic and Development Management policies: the principal document in the Local Plan, which sets out strategic policies to identify where and how change will happen in Islington; and detailed policies to manage development.
  - Site allocations: this document sets out site specific policy for a number of sites across the borough which will contribute to meeting development needs.
  - Bunhill and Clerkenwell Area Action Plan (AAP): a plan for the south of the borough where significant change is expected to occur. The plan sets out spatial policies covering different parts of the area with further policies to manage development.
- 1.2 The documents are available to download on the council's [consultation webpage](#) alongside information on how to respond.
- 1.3 The adopted Local Plan has a number of designations, many of which are proposed to be carried over in the draft Local Plan. The adopted Policies Map can be viewed [here](#).
- 1.4 This document has been produced to highlight specific changes to existing designations, as well as highlighting new designations. The headings in this document reflect the designations in the current adopted Local Plan/Policies Map, for ease of reference.
- 1.5 The current adopted Local Plan can be viewed [here](#).


## 2 Town centres

- 2.1 Current Town Centre boundaries are designated in the Development Management Policies (DMP) Development Plan Document (DPD), adopted in 2013.
- 2.2 The draft Local Plan – Strategic and Development Management Policies document, policy R3, identifies proposed Town Centre boundaries for Angel, Nag’s Head, Archway and Finsbury Park.
- 2.3 Changes to the Angel Town Centre are proposed (see before and after map below). The other three Town centre boundaries are unchanged from the current designated boundaries.

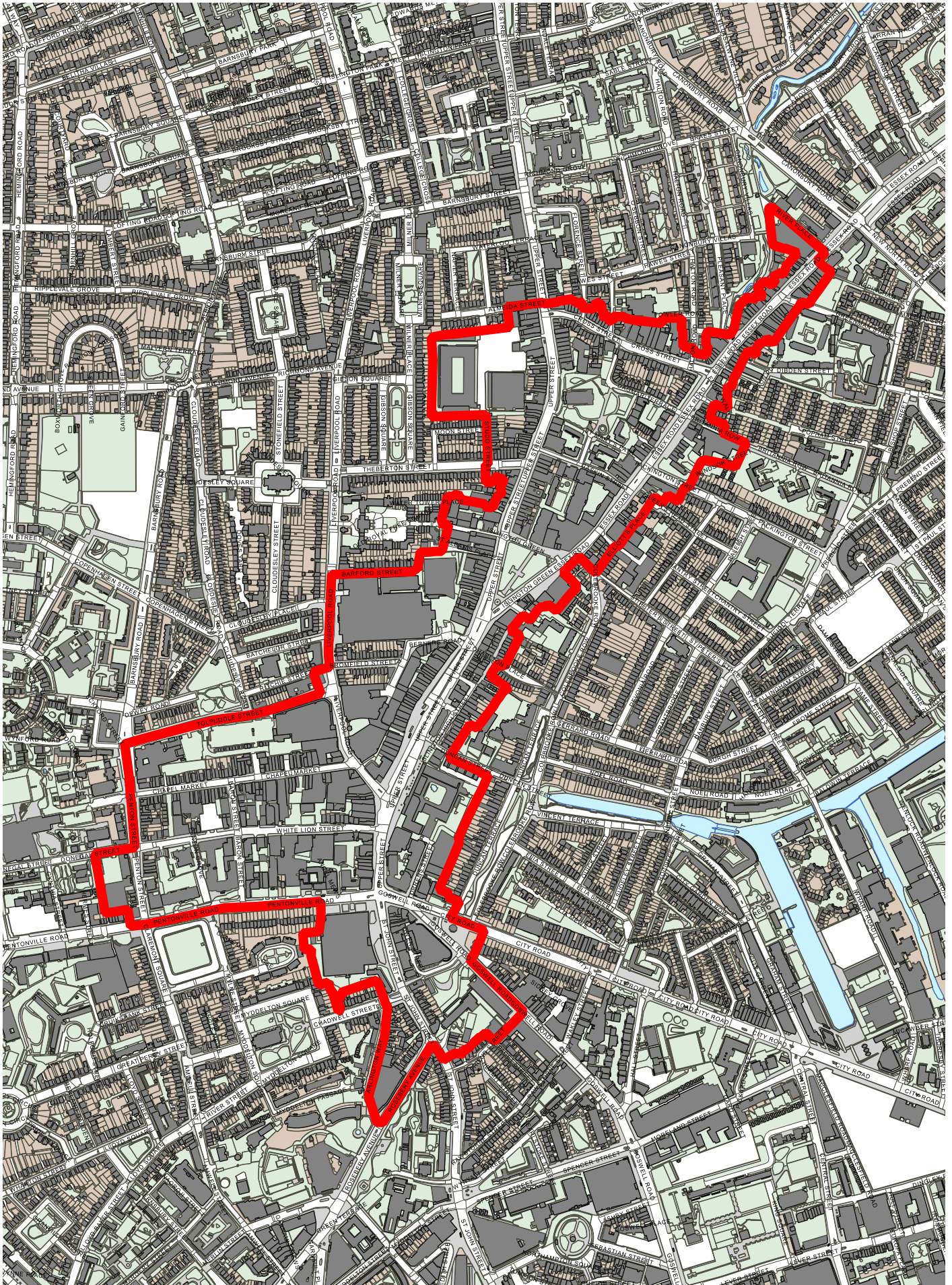
# Angel Town Centre Existing Boundary



100 0 100 200 300 400 m



# Angel Town Centre Proposed Boundary



100 0 100 200 300 400 m

